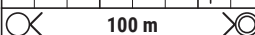


  
[www.clok.org.uk](http://www.clok.org.uk)  
 Mag North 2020

**Barnard Castle July 2021**

Long	4.6 km		
1 5	↘	┃	
2 6	↗	○	
3 7	↘	┃	
4 8	↘	┃	
5 9	→	△	
6 10	△		
7 11	↘	┃	
8 12	↘	○	
9 13	↓	■	
10 14	↙	△	




11 15	↗	△	
12 16	△		
13 17	↘		
14 18	↘	┃	
15 19	↘	○	
16 20	↘	<	>
17 21	■		^
18 22	◇		^
19 23	↘		^
20 24	↘	┃	>
21 25	↘	┃	┃
22 26	■		┃


 100 m

**Barnard Castle**  
 Scale 1:4000, 5m Contours

0 50m 100m 150m

**Special Symbols**

-  Busy road with footpaths
-  Cemetry
-  Play equipment
-  Statue
-  Bench

Sources: OS, previous map of Bowes Museum by Roberts Mapping, Survey & Cartography: Paul Thornton, 2011. Extensions by Phill Batts 2013 & Jul 2020 Grid Ref: NZ 055 165. Copyright: Cleveland Orienteering Klub, 2021

Based on the Ordnance Survey with the permission of the Controller, Her Majesty's Stationery Office. Crown copyright reserved. Licence number 100015287. Possession of this map does not imply a right of access for orienteering or any other purpose.